
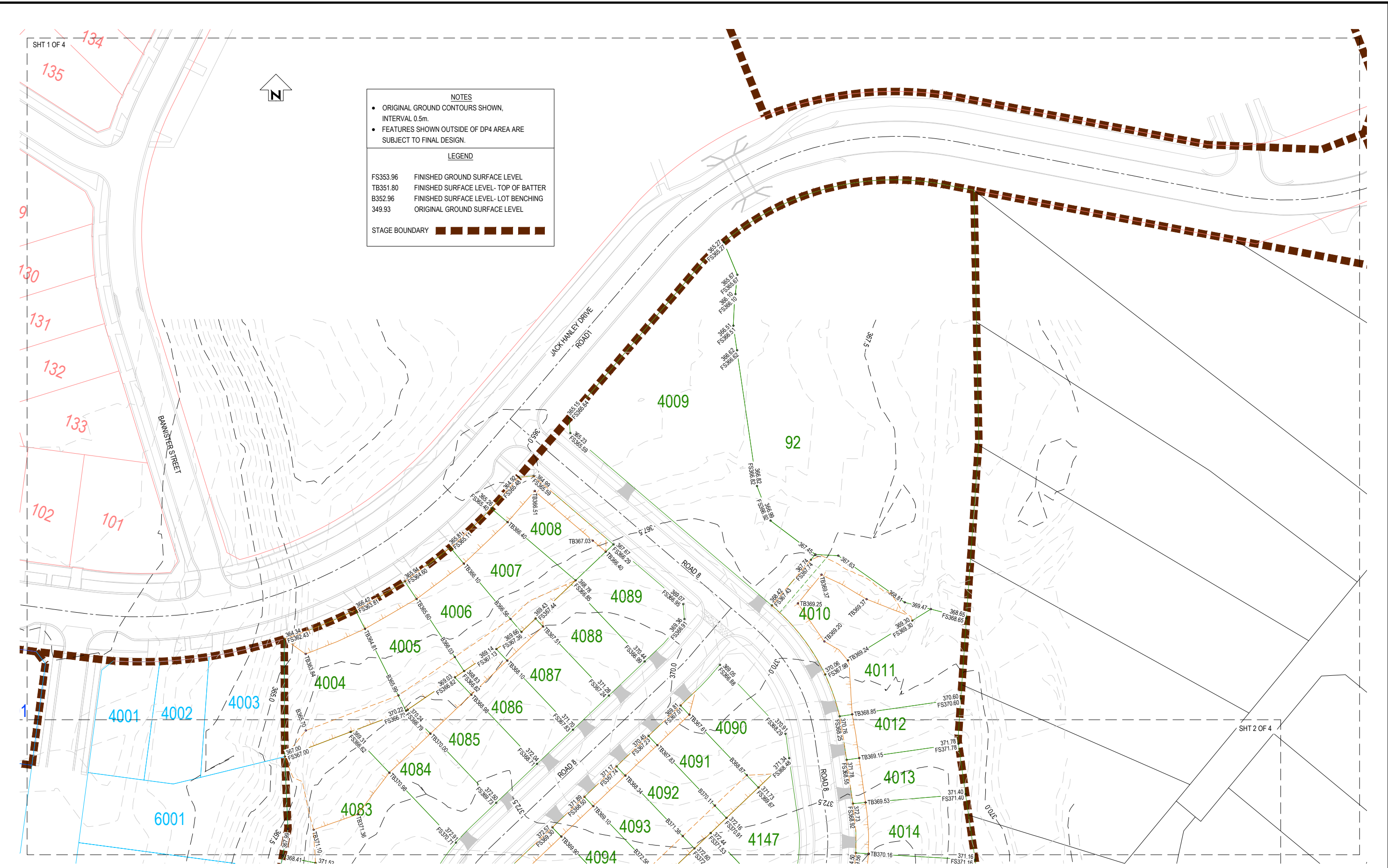


ORIGINAL SIZE A1

DO NOT SCALE - IF IN DOUBT, ASK

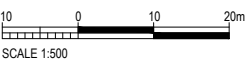


SCALE 1:500



NOTES	
•	ORIGINAL GROUND CONTOURS SHOWN, INTERVAL 0.5m.
•	FEATURES SHOWN OUTSIDE OF DP4 AREA ARE SUBJECT TO FINAL DESIGN.

LEGEND	
FS353.96	FINISHED GROUND SURFACE LEVEL
TB351.80	FINISHED SURFACE LEVEL- TOP OF BATTER
B352.96	FINISHED SURFACE LEVEL- LOT BENCHING
349.93	ORIGINAL GROUND SURFACE LEVEL
STAGE BOUNDARY	



REV	REVISIONS	DRN	CHK	APP	DATE

SURVEYED	PPG	06.19
DESIGNED	Gerhard Heyden	09.19
DRAWN	Kerry Ware	12.19
CAD REVIEW	Gerhard Heyden	20.11.20
DESIGN CHECK	Patrick Leslie	20.11.20
DESIGN REVIEW	Peter White	20.11.20
APPROVED	Peter White	20.11.20



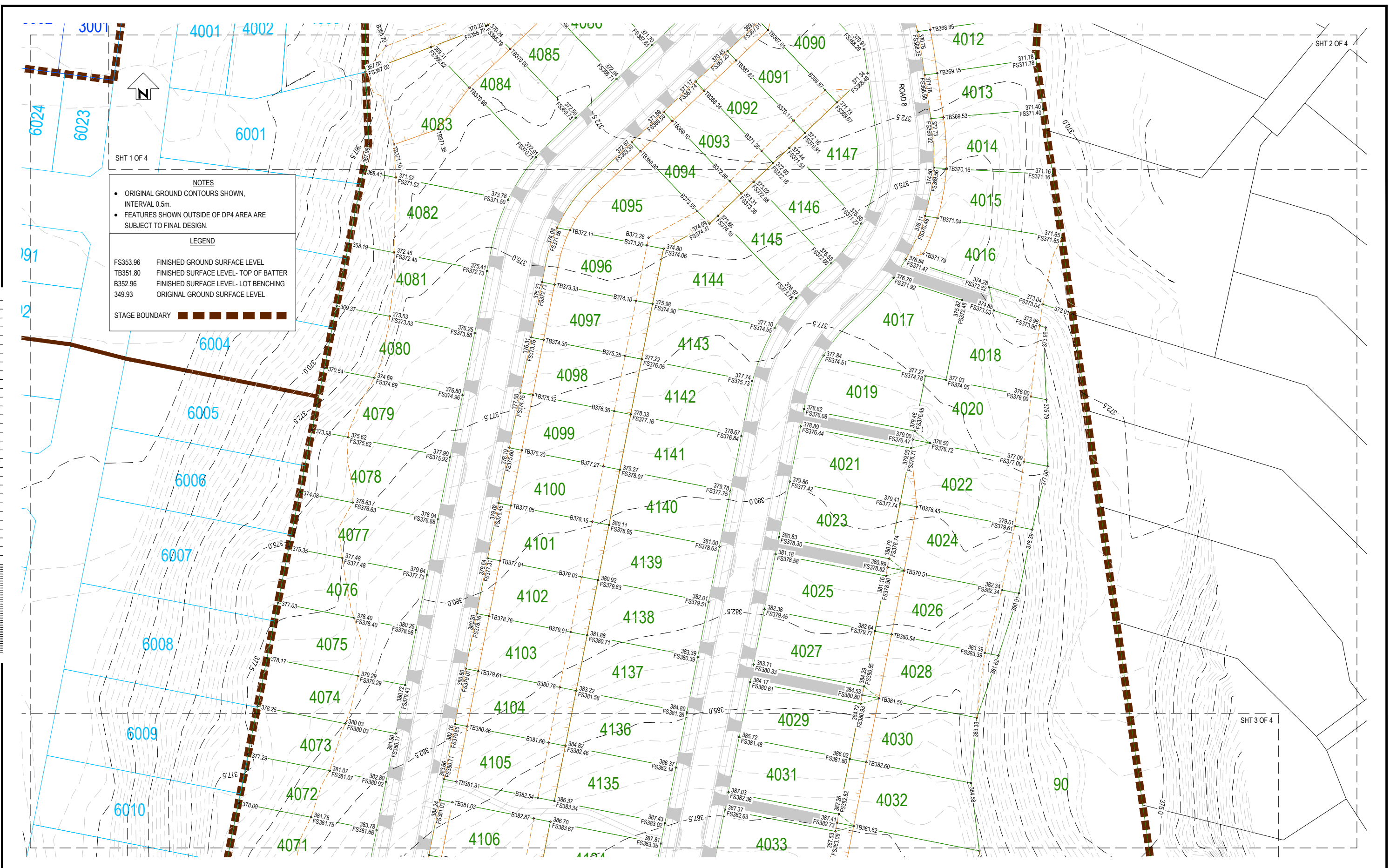
HANLEY'S FARM SUBDIVISION, QUEENSTOWN
STAGE DP4

FUNCTIONAL LAYOUT PLAN
 SHEET 1 OF 4

Status Stamp	FOR INFORMATION ONLY
Date Stamp	20.11.20
Scales	1 : 500
Drawing No.	80508585-04-001-D001
Rev.	0

NOT FOR CONSTRUCTION

ORIGINAL SIZE A1
DO NOT SCALE - IF IN DOUBT, ASK



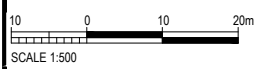
NOTES

- ORIGINAL GROUND CONTOURS SHOWN, INTERVAL 0.5m.
- FEATURES SHOWN OUTSIDE OF DP4 AREA ARE SUBJECT TO FINAL DESIGN.

LEGEND

FS353.96	FINISHED GROUND SURFACE LEVEL
TB351.80	FINISHED SURFACE LEVEL- TOP OF BATTER
B352.96	FINISHED SURFACE LEVEL- LOT BENCHING
349.93	ORIGINAL GROUND SURFACE LEVEL

STAGE BOUNDARY



REV	REVISIONS	DRN	CHK	APP	DATE

SURVEYED	PPG	06.19
DESIGNED	Gerhard Heyden	09.19
DRAWN	Kerry Ware	12.19
CAD REVIEW	Gerhard Heyden	20.11.20
DESIGN CHECK	Patrick Leslie	20.11.20
DESIGN REVIEW	Peter White	20.11.20
APPROVED	Peter White	20.11.20



HANLEY'S FARM SUBDIVISION, QUEENSTOWN
STAGE DP4

FUNCTIONAL LAYOUT PLAN
SHEET 2 OF 4

NOT FOR CONSTRUCTION

FOR INFORMATION ONLY

Date Stamp: **20.11.20**

Scales: 1:500

Drawing No: **80508585-04-001-D002**

Rev: **0**