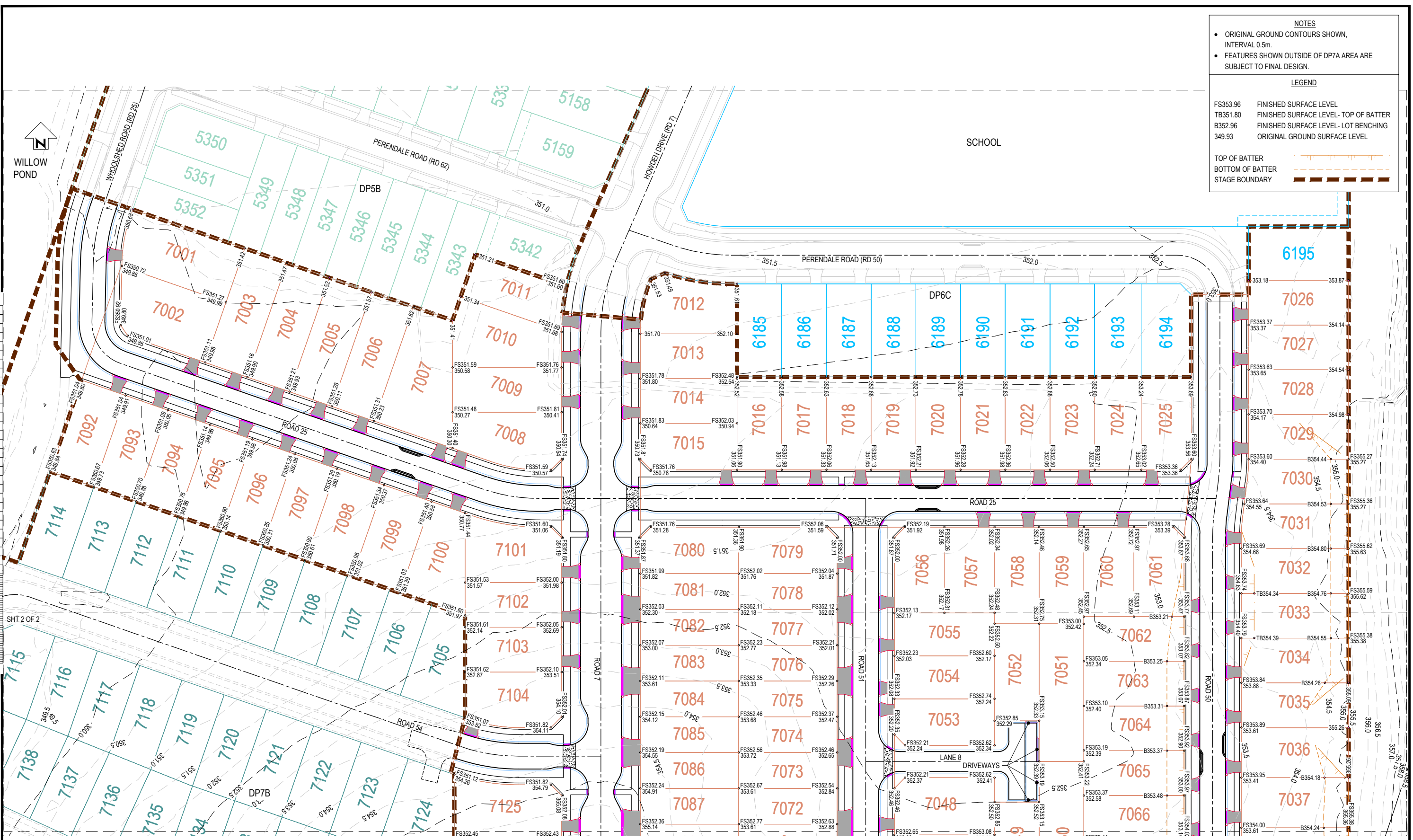



- NOTES**
- ORIGINAL GROUND CONTOURS SHOWN, INTERVAL 0.5m.
 - FEATURES SHOWN OUTSIDE OF DP7A AREA ARE SUBJECT TO FINAL DESIGN.
- LEGEND**
- FS353.96 FINISHED SURFACE LEVEL
 - TB351.80 FINISHED SURFACE LEVEL- TOP OF BATTER
 - B352.96 FINISHED SURFACE LEVEL- LOT BENCHING
 - 349.93 ORIGINAL GROUND SURFACE LEVEL
- TOP OF BATTER
- BOTTOM OF BATTER
- STAGE BOUNDARY



ORIGINAL SIZE A1
SCALE 1:500
SHT 2 OF 2



NOT FOR CONSTRUCTION

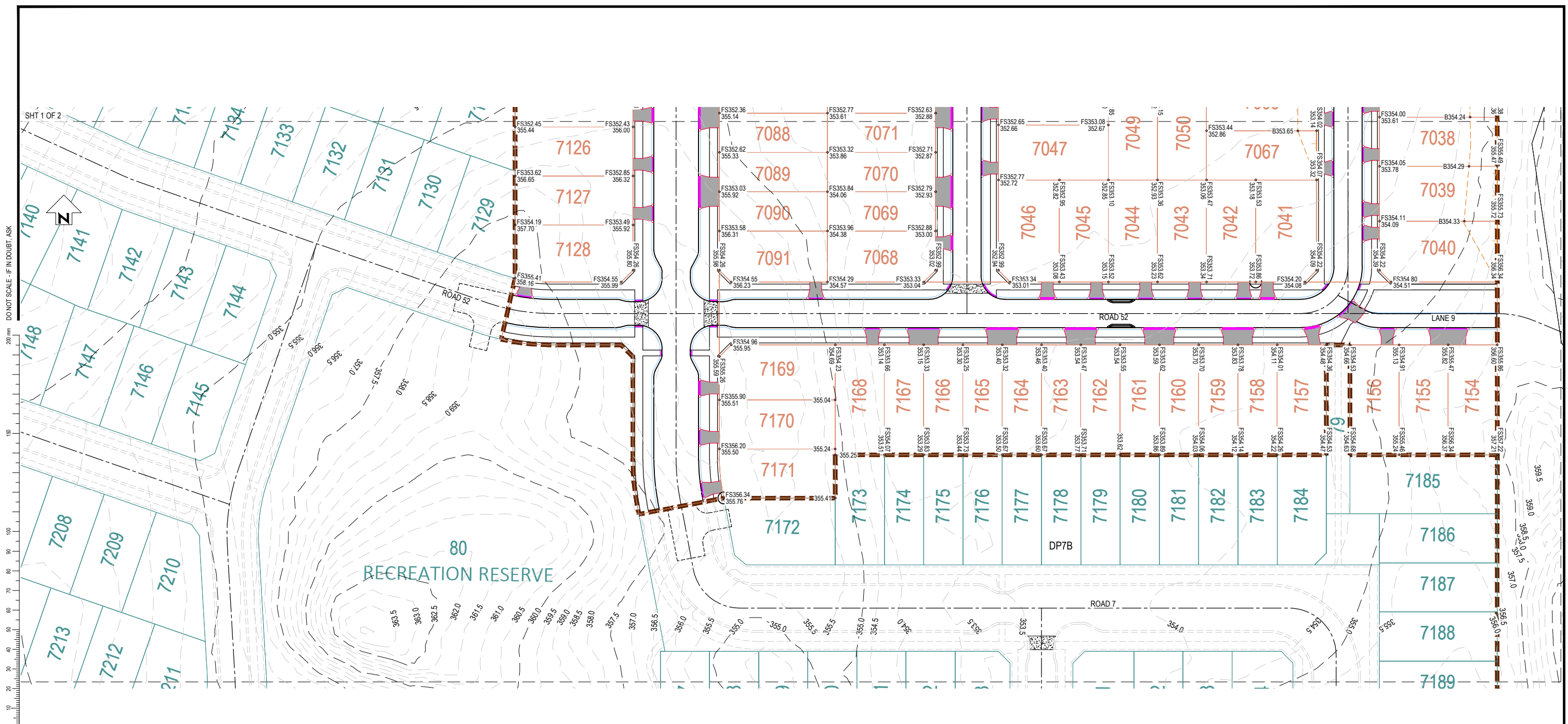
REV	REVISIONS	DRN	CHK	APP	DATE

SURVEYED	PPG	05.19
DESIGNED	G. Heydenrych	11.21
DRAWN	G. Heydenrych	11.21
CAD REVIEW	Peter Thomson	30.11.21
DESIGN CHECK	Patrick Leslie	30.11.21
DESIGN REVIEW	Peter White	30.11.21
APPROVED	Peter White	30.11.21



HANLEYS FARM SUBDIVISION, QUEENSTOWN
 STAGE 07A
 FUNCTIONAL LAYOUT PLAN
 LAYOUT PLAN SHEET 1 OF 2

Status Stamp	FOR INFORMATION ONLY
Date Stamp	30.11.21
Scales	1:500
Drawing No.	80508585-07A-001-D001
Rev.	A



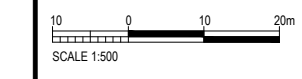
NOTES

- ORIGINAL GROUND CONTOURS SHOWN, INTERVAL 0.5m.
- FEATURES SHOWN OUTSIDE OF DP7A AREA ARE SUBJECT TO FINAL DESIGN.

LEGEND

FS353.96 FINISHED SURFACE LEVEL
 TB351.80 FINISHED SURFACE LEVEL- TOP OF BATTER
 B352.96 FINISHED SURFACE LEVEL- LOT BENCHING
 349.93 ORIGINAL GROUND SURFACE LEVEL

TOP OF BATTER ————
 BOTTOM OF BATTER - - - - -
 STAGE BOUNDARY ————



NOT FOR CONSTRUCTION

REV	REVISIONS	DRN	CHK	APP	DATE

SURVEYED	PPG	05.19
DESIGNED	G. Heydenrych	11.21
DRAWN	G. Heydenrych	11.21
CAD REVIEW	Peter Thomson	30.11.21
DESIGN CHECK	Patrick Leslie	30.11.21
DESIGN REVIEW	Peter White	30.11.21
APPROVED	Peter White	30.11.21



Client: HANLEYS FARM SUBDIVISION, QUEENSTOWN
 STAGE 07A

FUNCTIONAL LAYOUT PLAN
 LAYOUT PLAN SHEET 2 OF 2

Status Stamp	FOR INFORMATION ONLY
Date Stamp	30.11.21
Scales	1:500
Drawing No.	80508585-07A-001-D002
Rev.	A